

A faint, light blue map of the Western Region of Ireland is visible in the background, showing the coastline and internal county boundaries. The map is oriented with the Atlantic Ocean to the west.

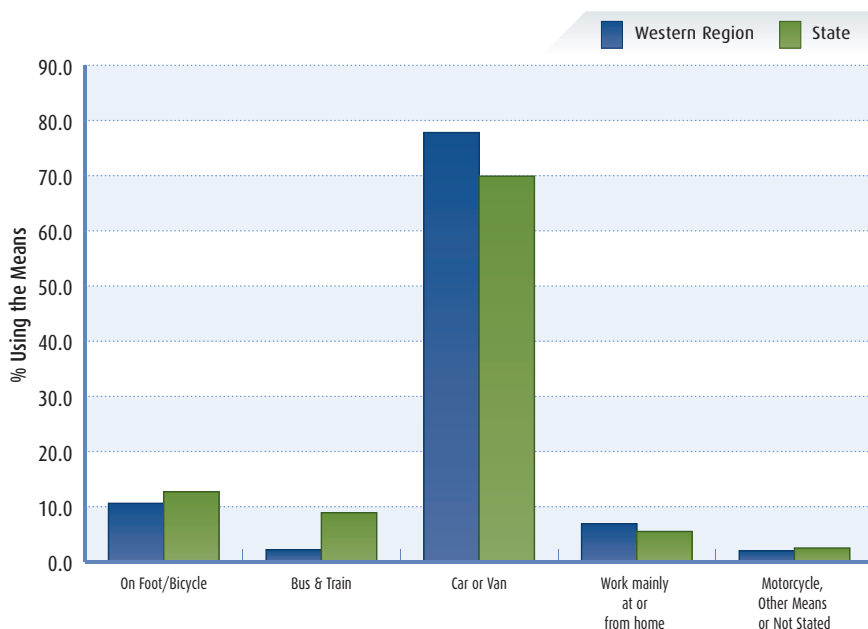
# Section 7

---

## Infrastructure

- 7.1a Means of travel used for journey to work in the Western Region and state, 2006
- 7.1b Means of travel used for journey to work in each county and in the Western Region, 2006
- 7.2 Road and air access to the Western Region
- 7.3 Rail lines and number of services from Dublin to final destinations, 2008
- 7.4 Percentage of households in each county and in the Western Region classified by type of internet access, 2006

## 7.1a Means of travel used for journey to work in the Western Region and State, 2006

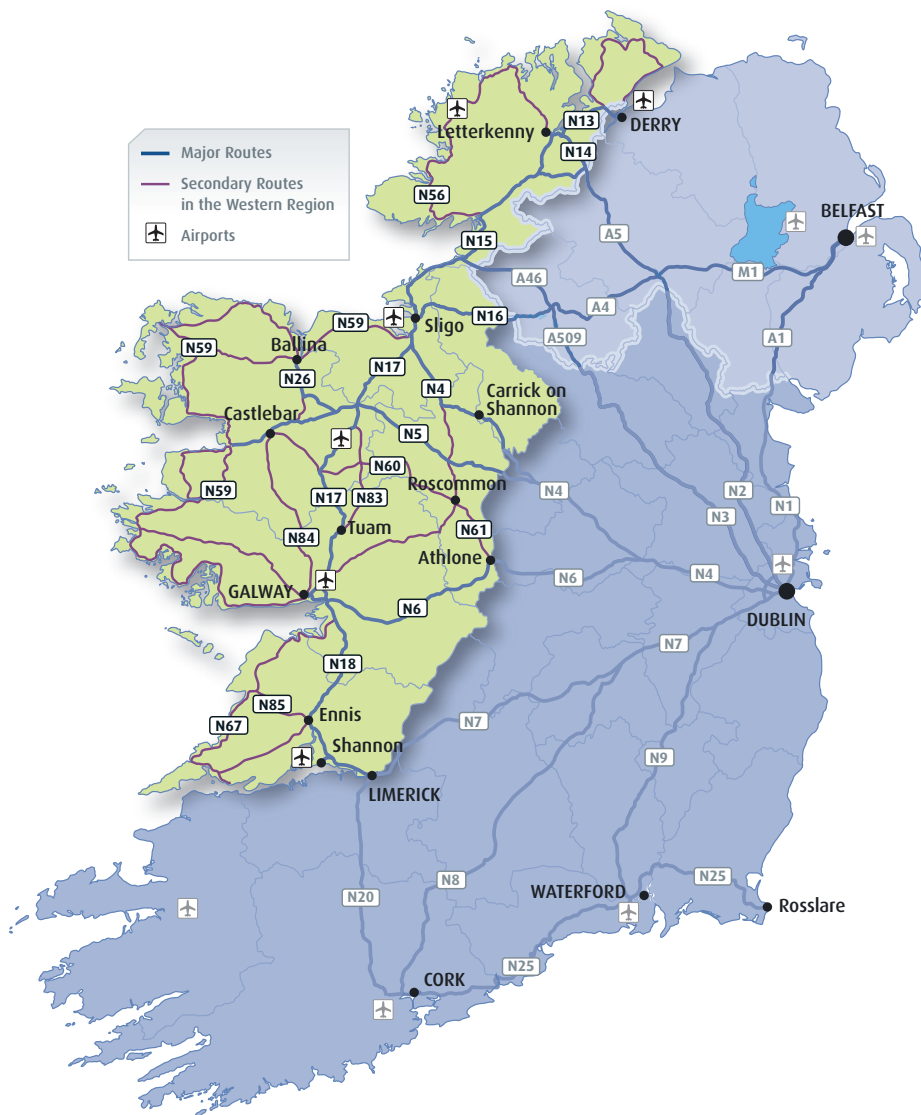


## 7.1b Means of travel used for journey to work in each county and in the Western Region, 2006

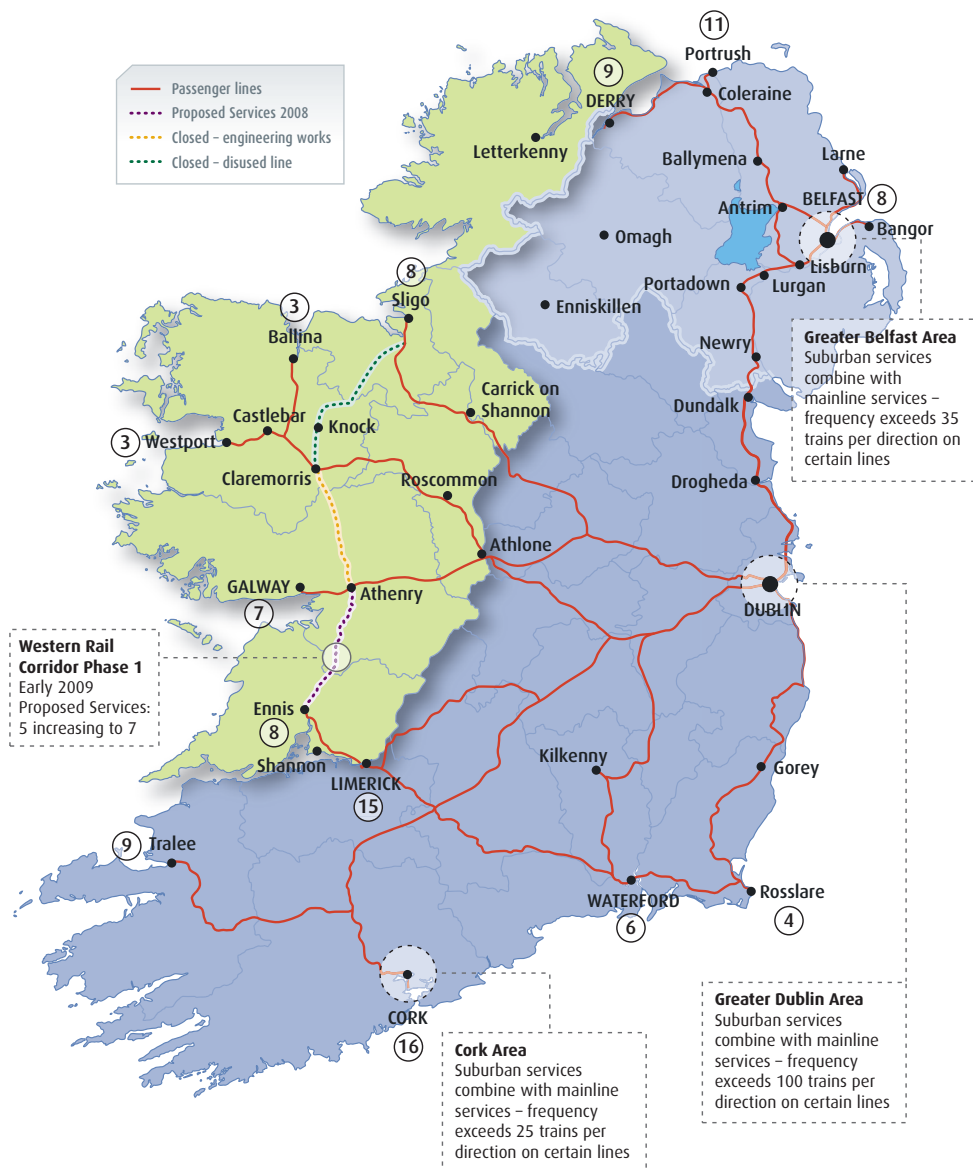
County/Region	% Using this Means of Travel 2006					Total Persons
	On Foot/Bicycle	Bus & Train	Car or Van	Work mainly at or from home	Motorcycle, Other Means or Not Stated	
Clare	10.0	2.0	77.9	7.3	2.8	49,138
Galway	12.8	3.6	75.1	6.2	2.3	102,114
Leitrim	8.2	1.5	80.3	8.2	1.8	12,476
Mayo	10.4	1.3	78.4	7.9	2.0	51,141
Roscommon	7.8	1.6	80.6	8.4	1.6	25,544
Sligo	12.2	1.6	77.9	6.6	1.7	26,829
Donegal	8.8	1.9	80.8	6.8	1.7	55,530
Western Region	10.7	2.3	77.9	7.0	2.1	322,772
State	12.8	9.0	70.0	5.6	2.6	1,892,787

Source: CSO, Census of Population 2006, Volume 12, Table 6

## 7.2 Road and air access to the Western Region

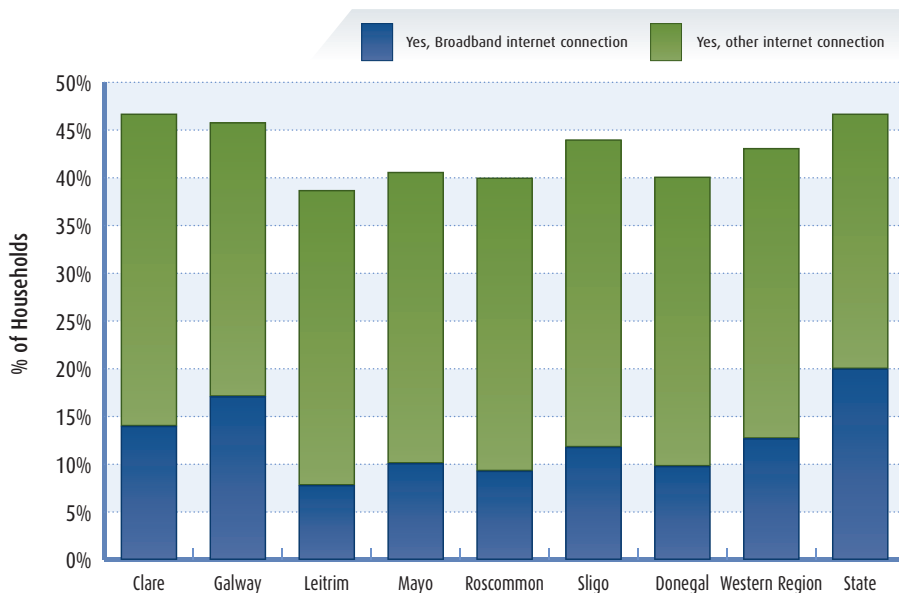


## 7.3 Rail lines and number of services from Dublin to final destinations, 2008



Source: Irish Rail and Translink

## 7.4 Percentage of households in each county and in the Western Region classified by type of internet access, 2006



County/Region	% with/without Internet Access 2006				Total Households
	Yes, Broadband internet connection	Yes, other internet connection	No access to internet	Not stated	
Clare	14.0	32.7	47.4	5.9	38,026
Galway	17.1	28.7	49.8	4.4	78,206
Leitrim	7.8	30.9	58.7	2.7	10,541
Mayo	10.1	30.5	55.8	3.6	43,218
Roscommon	9.3	30.7	57.4	2.5	20,624
Sligo	11.8	32.2	53.5	2.5	21,352
Donegal	9.8	30.3	57.7	2.2	49,993
Western Region	12.7	30.4	53.2	3.7	261,960
State	20.0	26.7	48.1	5.2	1,462,296

Source: CSO, Census of Population 2006, Volume 6, Table 30





